

PRIDE FRANKLIN COUNTY FESTIVAL 2023

PARKING MAP

Wilson College, 1015 Philadelphia Ave., Chambersburg, PA 17201



LEGEND

- ★ = Accessibility/Bus Drop-off
- = Campus Entrances
- = Open Parking Lots
- ✗ = DO NOT PARK HERE

PARKING LOTS













- | | | |
|----------------|------------------|---|
| P1 Brooks Lot* | P5 Edgar Lot | P12 Thomson Lot |
| P2 Gallway Lot | P7 Creekside Lot | *HANDICAP PARKING
limited spaces available |
| P3 Hankey Lot | P10 Sharpe Lot | |

Entrance #2 from parking lot P1
& Accessibility Drop-off

PRIDE FRANKLIN COUNTY 2023

FESTIVAL MAP

LEGEND

	Entrances		Stage
	Food/Beverage		Photo Booth
	Art/Craft Vendors		Kids' Area
	Nonprofit Vendors		Adult Lounge
	General Vendors		Light Pole
	Kid/Teen Vendors		Tree



Warfield Hall

John Stewart Memorial Library

BACKSTAGE AREA
Event Volunteers and Performers Only

PRIDE Walk

STAGE VIEWING AREA
bring chairs or blankets

Stage

Adult Lounge
(21+ only)

B1
B2
B3

Creative Space

Matthew Shepard Memorial Installation

Kids' Area

Food Court

Entrance #1

from parking lots P2, P3, P5, P7, P10, & P12

to the **RESTROOMS**
in Lenfest Commons

IMPORTANT!

The campus drive around the college green festival grounds is **CLOSED** during the festival. Please reference the parking map for details.

74 vendor spaces (doesn't include food/beverage and "special" spaces)



Entrance #2 from parking lot P1
& Accessibility Drop-off

61 vendor spaces (not including
food/beverage or bookmobile)



Entrance #1
from parking lots P2, P3, P4, P5, P7, P10, & P12

 to the
RESTROOMS
in Lenfest Commons